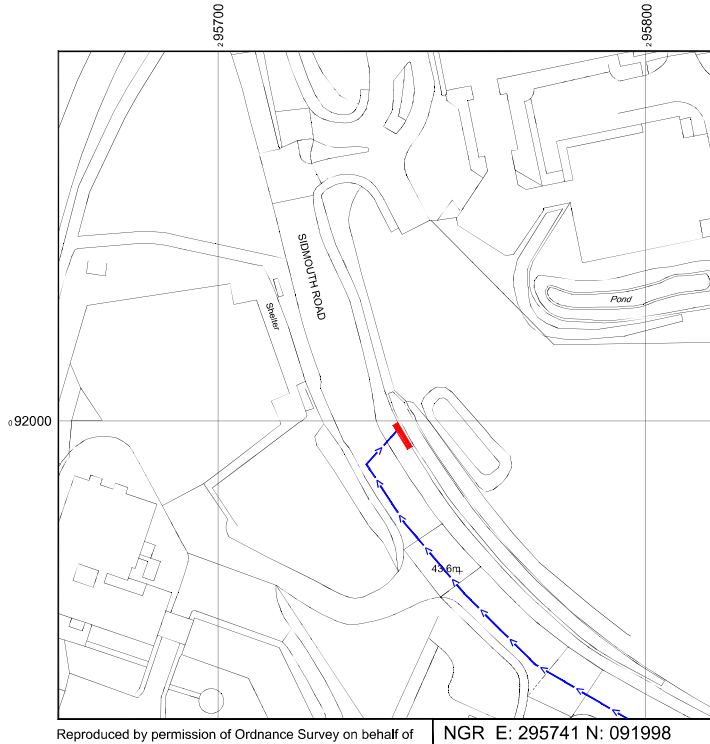


SITE LOCATION



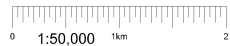
Reproduced by permission of Ordnance Survey on behalf of the Controller of Her Majesty's Stationery Office  
All rights reserved. © Crown Copyright licence no. 100062043



Reproduced by permission of Ordnance Survey on behalf of the Controller of Her Majesty's Stationery Office  
All rights reserved. © Crown Copyright licence no. 100062043

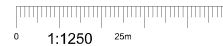
NGR E: 295741 N: 091998

SITE AREA PLAN



SITE PHOTOGRAPH

SITE LOCATION PLAN



GOOGLE MAPS QR CODE

GOOGLE MAPS - <https://goo.gl/maps/UwL56acdyqz3Xkdx8>

GOOGLE STREETVIEW - <https://goo.gl/maps/ejxwQ4jH3ynz32NKA>

NOTES:

1. ALL DIMENSIONS IN MM UNLESS OTHERWISE NOTED.

**DIRECTIONS TO SITE:**  
Head south on M5. At junction 30, take the A379/A376 exit to Dawlish/Exeter/Sidmouth/Exmouth/Services. At the roundabout, take the 4th exit onto Sidmouth Rd. At the roundabout, take the 1st exit and stay on Sidmouth Rd. Follow Sidmouth Rd and site location is on the right hand side.

Site Provider's Property Boundary:



Access Route To Site:



Access Route:



Master:	MBNL / EE / H3G:	Project:	Purpose of Issue:	Issue:
M001	MBNL	H3G 5G UNILATERAL	Planning	A
Date:	23/06/2020	Revision / Upgrade Description:		
Drawn:	CDN	First Issue - Site nomination dated: TBC		
Checked:	DH			
Approved:	SD			



**Hutchison 3G UK Limited**  
Star House, 20 Grenfell Road  
Maidenhead, SL6 1EH  
Tel: 01628 765 000  
Fax: 01628 765 001

H3G Base Station Information Line:  
0845 6043000  
Available 8am-8pm Monday to Friday

Design Consultant & Principal Contractor:



**WHP Telecoms**  
Unit 1 Maple Park,  
Low Fields Avenue, Leeds  
LS12 6HH

Tel: 01133023550  
e-mail: [info@whptelecoms.com](mailto:info@whptelecoms.com)

Site Name: SW AT SIDMOUTH ROAD

Site ID: EDE12840

Address: SIDMOUTH ROAD,  
EXETER,  
EX2 7HL

Title: 002 SITE LOCATION PLAN

Project: H3G 5G UNILATERAL

Purpose of Issue: PLANNING

EE Call ID:	MBNL Call ID:	3UK Call ID:
N/A	N/A	N/A
Master Drawing No: EDE12840_M001		Issue: A